





Agricultural Preserve Areas

Legend

-  City Limits
-  Planning Area
-  Ag Preserves
-  Kerman Parcels

Kerman General Plan



80 0 80 160 Feet



Collins & Schoettler
PLANNING CONSULTANTS

1002 West Main Street • Visalia, CA 93291

Base data provided by Fresno County. Created on 07/24/06 by CDK. For Reference Only.