




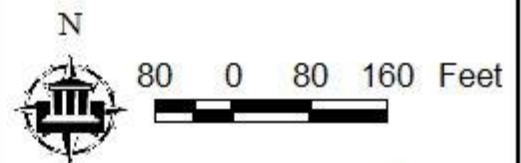


Topography Map

Legend

-  Topography
-  Kerman Parcels
-  City Limits
-  Sphere of Influence
-  Planning Area

Kerman General Plan



Collins & Schoettler
PLANNING CONSULTANTS

100 West Main Street • Visalia, CA • 93201

Base Data Provided by Fresno County. Created on 07/24/2006 by CSK. For Reference Only.