








# Map 3: Design Districts

## Legend

- |  |                                     |   |                     |
|--|-------------------------------------|---|---------------------|
|  | Historic Townsite                   |  | Kerman Parcels      |
|  | Madera Avenue<br>(north of Kearney) |  | City Limits         |
|  | Whitesbridge<br>Avenue              |  | Sphere of Influence |
|  |                                     |  | Planning Boundary   |

# 2007 Kerman General Plan Update



Collins & Schoettler  
PLANNING CONSULTANTS  
1002 West Main Street • Visalia, CA • 93291

Base Data provided by Fresno County. Created on 07/24/06 by CDK. For Reference Only.