

ORDINANCE NO. 3434 C.S.

**AN ORDINANCE OF THE COUNCIL OF THE CITY OF MONTEREY AMENDING
CHAPTER 13 BY ADDING ARTICLE 3 DESIGNATING FIRE HAZARD SEVERITY
ZONES**

THE COUNCIL OF THE CITY OF MONTEREY DOES ORDAIN, as follows:

SECTION 1: Monterey City Code Chapter 13 Fire Protection, Article 3 is hereby added to read as follows:

Article 3. Fire Hazard Severity Zones

Section 13.7 Very High Fire Hazard Severity Zone.

This Section shall be known as the Very High Fire Hazard Severity Zone (VHFHSZ) and is adopted pursuant to the requirements of Government Code Section 51175 - 51189. The Director of the California Department of Forestry and Fire Protection has recommended the area described as VHFHSZ. The City of Monterey VHFHSZ, is designated on a Map titled City of Monterey, Fire Hazard Severity Zones dated October 4, 2008, and is retained on file at the office of the State Fire Marshall (Exhibit A). The map is consistent with the City of Monterey General Plan. Whenever a more restrictive standard is set forth on any of the City's codes or State law, the more restrictive standard shall apply in all cases.

Section 13.8 High Fire Hazard Severity Zone.

This Section shall be known as the High Fire Hazard Severity Zone (HFHSZ). The Fire Chief has recommended the area described as a HFHSZ. The City of Monterey HFHSZ, is designated on the City of Monterey General Plan Map.

SECTION 2: All ordinances and parts of ordinances in conflict herewith are hereby repealed.

SECTION 3: This Ordinance shall be in full force and effect thirty (30) days from and after its final passage and adoption.

PASSED AND ADOPTED BY THE COUNCIL OF THE CITY OF MONTEREY this 24th day of June, 2009, by the following vote:

AYES: 5 COUNCILMEMBERS: Della Sala, Downey, Haferman, Selfridge, Sollecito

NOES: 0 COUNCILMEMBERS: NONE

ABSENT: 0 COUNCILMEMBERS: NONE

APPROVED:

ATTEST:

The seal of the City of Monterey, California, is a circular emblem. It features a central figure, likely a historical or allegorical character, surrounded by the text "MONTEREY CALIFORNIA" at the top and "1842" at the bottom. The seal is partially obscured by the signature of the City Clerk.
Chris A. R.
City Clerk thereof

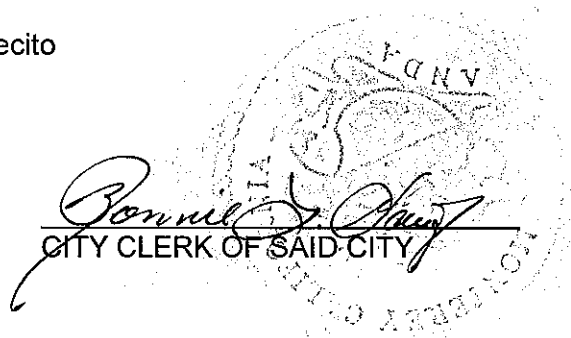
Alvina Sollecito
Mayor of said City

STATE OF CALIFORNIA
COUNTY OF MONTEREY
CITY OF MONTEREY

I, Bonnie L. Gawf, CITY CLERK OF THE CITY OF MONTEREY, AND EX-OFFICIO CLERK OF THE COUNCIL THEREOF, HEREBY CERTIFY THAT THE FOREGOING ORDINANCE WAS DULY PASSED TO PRINT IN THE OFFICIAL NEWSPAPER OF SAID CITY BY THE COUNCIL THEREOF ON THE 2th DAY OF June, 2009 BY THE FOLLOWING VOTE:

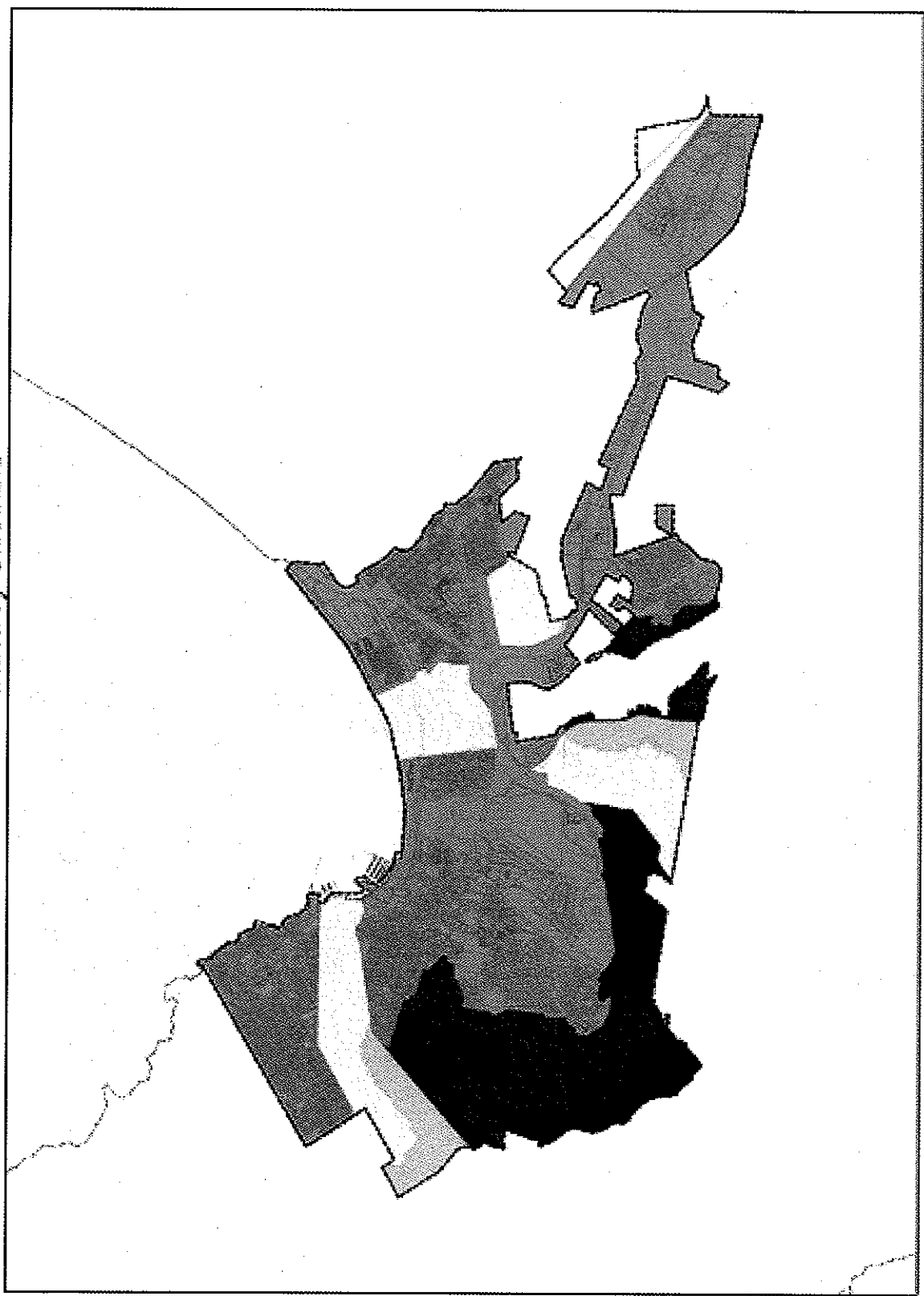
AYES:	4	COUNCILMEMBERS:	Della Sala, Downey, Haferman, Selfridge,
NOES:	0	COUNCILMEMBERS:	None
ABSENT	1	COUNCILMEMBERS:	Sollecito

PUBLICATION: June 6, 2009



Bonnie L. Gawf
CITY CLERK OF SAID CITY

Very High Fire Hazard Severity Zones in LRA
As Recommended by CAL FIRE



Map Legend

Very High Fire Hazard Severity Zone	Black
High Fire Hazard Severity Zone	Dark Gray
Very High Fire Hazard Severity Zone	Medium Gray
High Fire Hazard Severity Zone	Light Gray
Very High Fire Hazard Severity Zone	White

Map Scale: 1 inch = 1 mile

Map Date: 2007

Map Author: FRIP

This map is a summary of the data provided in the LRA and is not intended to be used as a substitute for the LRA. The information on this map is for informational purposes only and should not be used for any other purpose. The information on this map is not intended to be used for any other purpose.

Map Scale

1 inch = 1 mile

0 1 2 3 4 5 6 7 8 9 10

0 1 2 3 4 5 6 7 8 9 10

Map Date: 2007









Map Author: FRIP

General Plan of the CITY OF MONTEREY

Map 14 SHOWING FIRE HAZARD SEVERITY ZONES

Created by the
CITY OF MONTEREY
March 2009

LEGEND

-  City Boundary
-  General Plan Study Area
-  Ocean / Lake
-  Parcel
-  High Hazard
-  Very High Hazard
-  Outside City High Hazard
-  Outside City Very High Hazard

